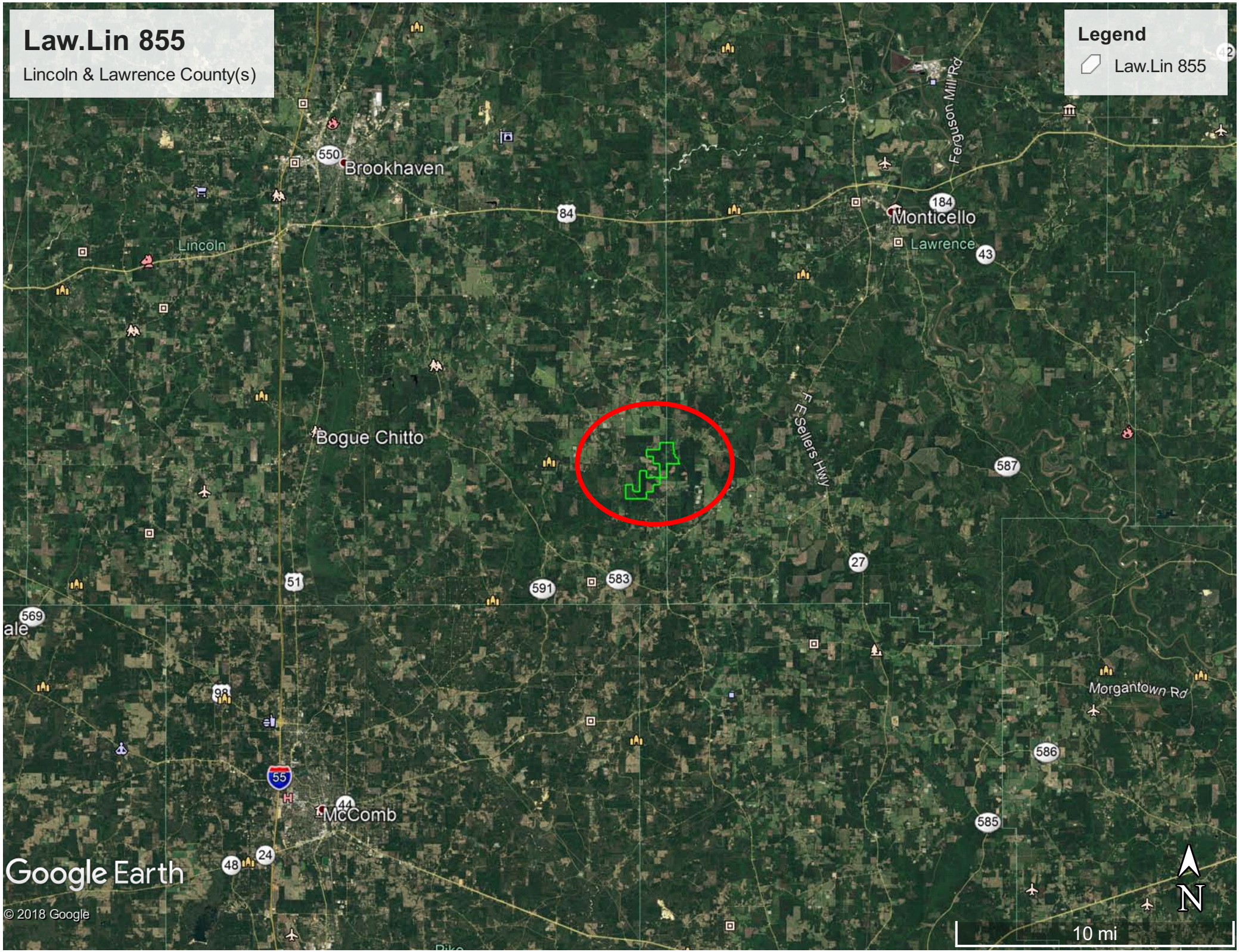
Law.Lin 855
Lincoln & Lawrence County(s)
Legend
Law.Lin 855
Brookhaven
Lincoln
Monticello
Lawrence
Bogue Chitto
McComb
Ferguson Mill Rd
F E Sellers Hwy
Morgantown Rd
550
84
184
43
587
27
51
591
583
569
96
55
44
24
48
586
585
Google Earth
© 2018 Google
N
10 mi

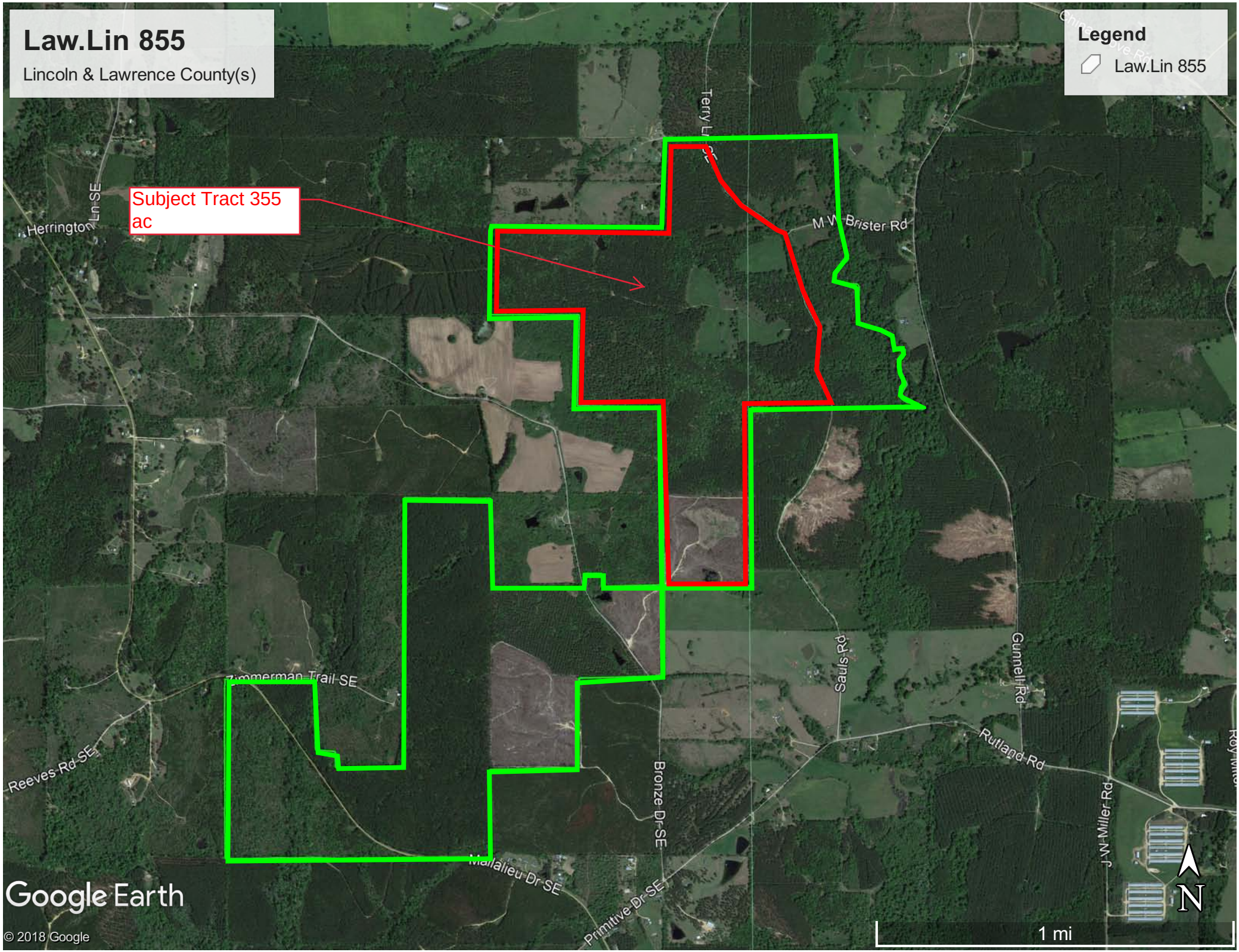
Law.Lin 855
Lincoln & Lawrence County(s)
Legend
Law.Lin 855
Subject Tract 355 ac
Herrington Ln SE
Terry Ln SE
M W Brister Rd
Zimmerman Trail SE
Reeves Rd SE
Sauls Rd
Gunnell Rd
Rutland Rd
Bronze Dr SE
Mallalieu Dr SE
Primitive Dr SE
J N Miller Rd
Google Earth
© 2018 Google
1 mi
N

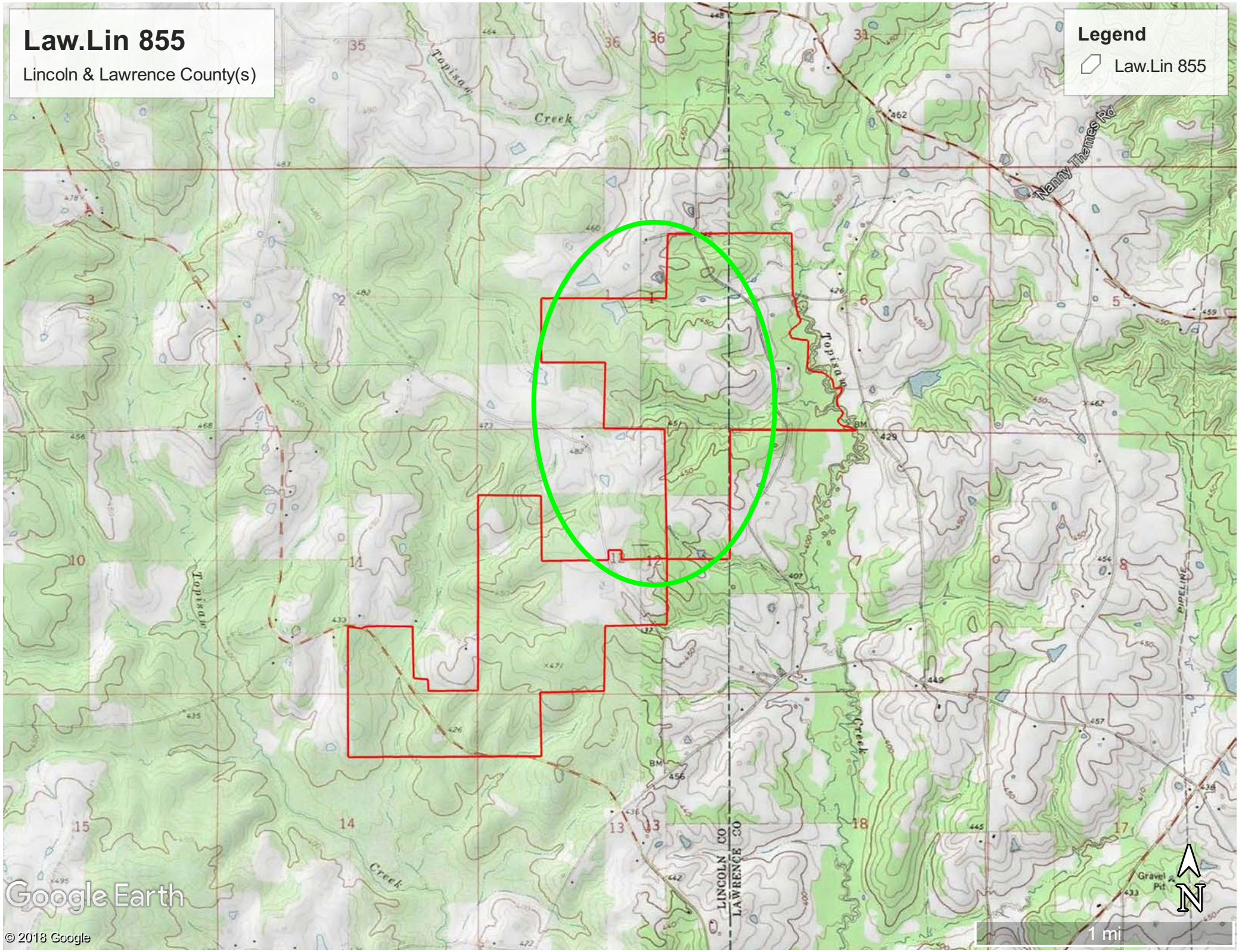
Law.Lin 855
Lincoln & Lawrence County(s)
Legend
Law.Lin 855
Topisaw Creek
Nanny Thames Rd
Topisaw
Topisaw Creek
LINCOLN CO
LAWRENCE CO
PIPELINE
Gravel Pit
N
1 mi
Google Earth
© 2018 Google

5N, R9E -- LINCOLN COUNTY, MS

(-SEE SHEET 11)

Lincoln Co

Lawrence Co

2006 OWNERSHIP

- Byrd 895 Ac(s) +/-

Byrd- Brister Est Land Sales Schedule

Law.Lin 855	**855.00**	**$2,915.00**	**$2,492,325.00**	

Tract #	Tract Name	Acres	Listing/AC	Listing Price
1	Lawrence 40	40.00	$2,385.00	$95,400.00
2	Law.Lin 50	50.00	$3,180.00	$159,000.00
3	Law.Lin 355	355.00	$2,809.00	$997,195.00
4	Lawrence 60	60.00	$3,498.00	$209,880.00
5	Lincoln 23	23.00	$2,650.00	$60,950.00
6	Lincoln 212	212.00	$2,968.00	$629,216.00
7	Lincoln 60	60.00	$3,127.00	$187,620.00
8	Lincoln 15	15.00	$4,240.00	$63,600.00
9	Lincoln 80	80.00	$2,385.00	$190,800.00
Total(s)		**895.00**		**$2,593,661.00**